

Adams Housing Authority: Columbia Valley

Map of Locations

Project Group Summary:

Housing Operator: Adams Housing Authority

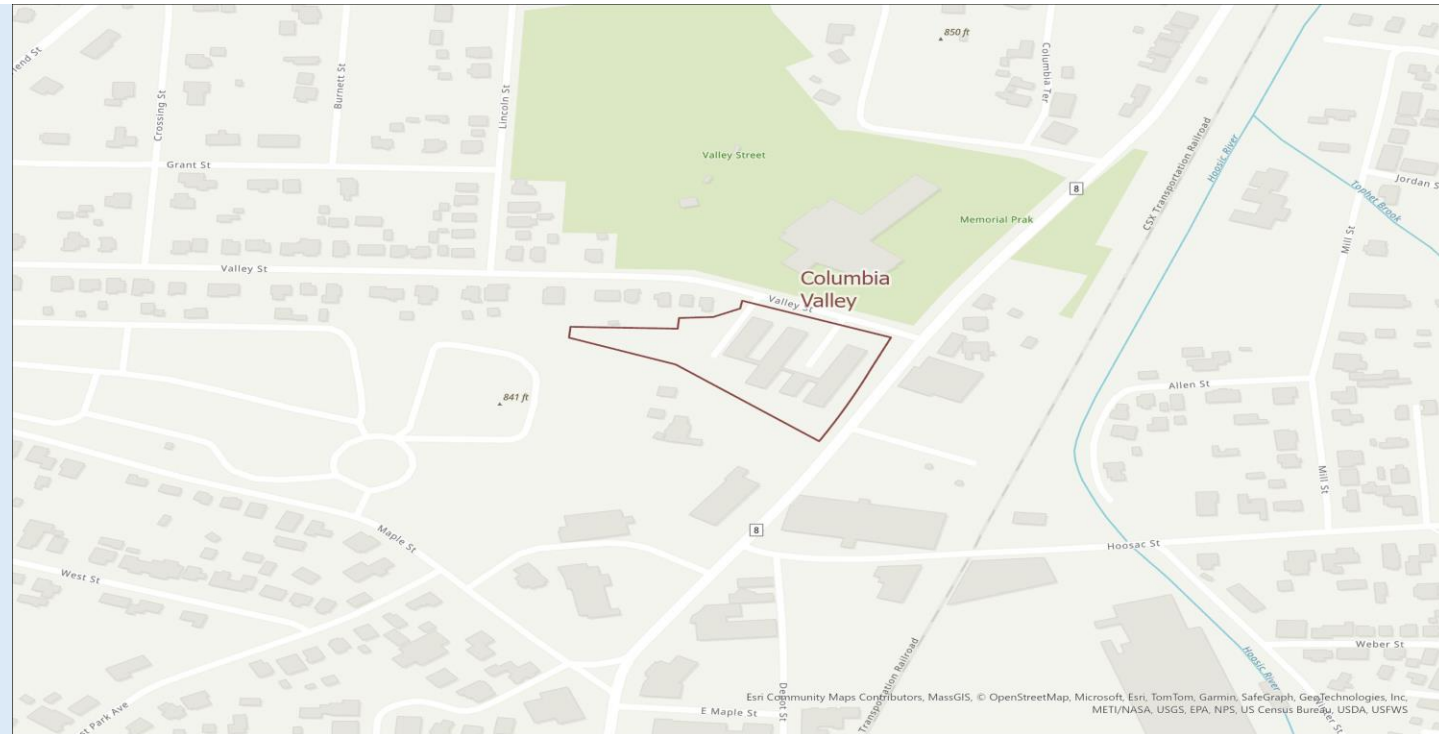
Housing Operator Website: ahauthority.com

Total Units: 64

Total Buildings: 4

Town: Adams

Notes:



broadband.masstech.org/retrofit

Berkshire Housing : Barrett House Apartments

Map of Locations:

Project Group Summary:

Housing Operator: Berkshire Housing
Housing Operator Website: berkshirehousing.com
Total Units: 39
Total Buildings: 1
Town: Adams
Notes:



Berkshire Housing : Clark Biscuit Apartments LLC

Map of Locations:

Project Group Summary:

Housing Operator: Berkshire Housing

Housing Operator Website: berkshirehousing.com

Total Units: 43

Total Buildings: 1

Town: North Adams

Notes:



Berkshire Housing: Cherry St., George St., Epworth Arms Apartments, Capitol Square Apartments

Map of Locations:

Project Group Summary:

Housing Operator: Berkshire Housing

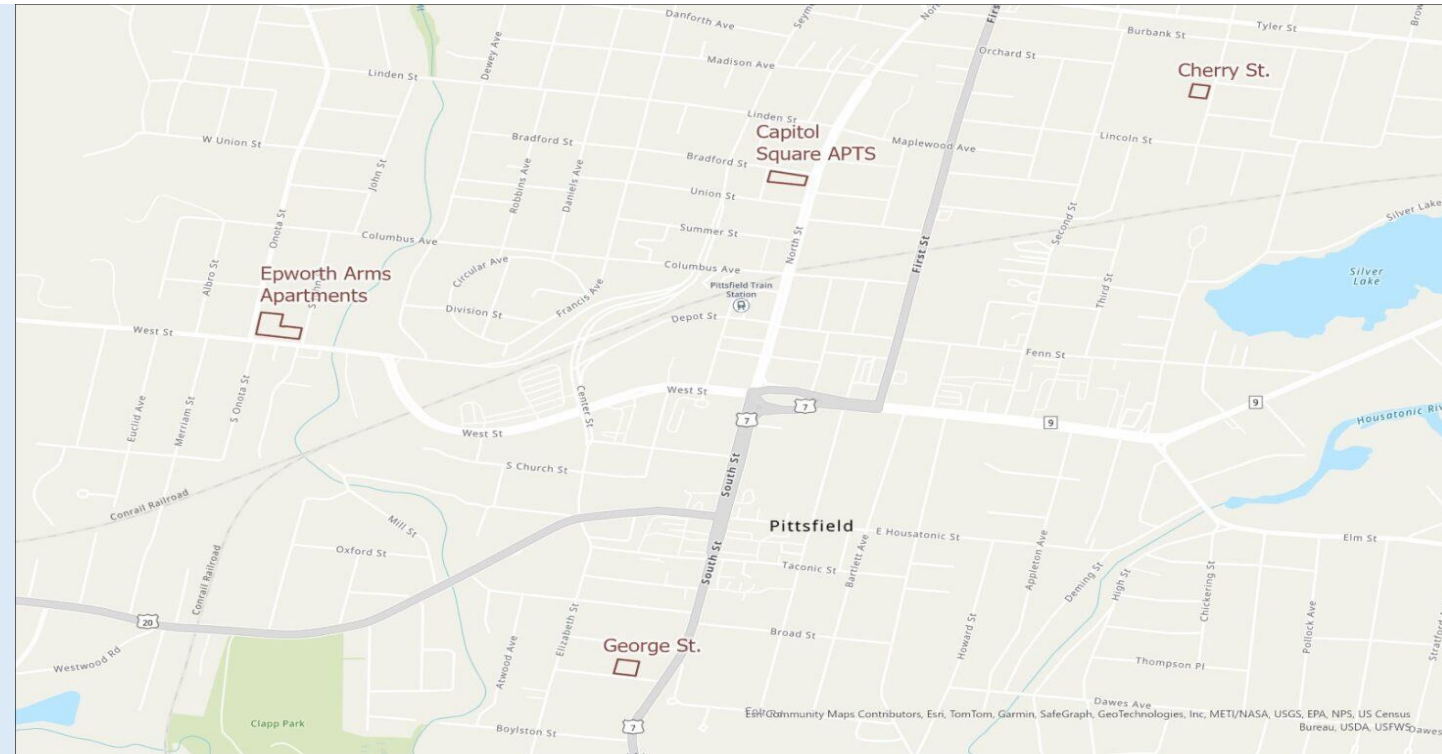
Housing Operator Website: berkshirehousing.com

Total Units: 115

Total Buildings: 4

Town: Pittsfield

Notes:



broadband.masstech.org/retrofit

Berkshire Housing : Cole Ave. Apartments LLC

Map of Locations:

Project Group Summary:

Housing Operator: Berkshire Housing
Housing Operator Website: berkshirehousing.com
Total Units: 41
Total Buildings: 5
Town: Williamstown
Notes: Buildings are 4 story & Townhouses are 2 story



Berkshire Housing : Pittsfield April Lane LLC

Map of Locations:

Project Group Summary:

Housing Operator: Berkshire Housing
Housing Operator Website: berkshirehousing.com
Total Units: 100
Total Buildings: 12
Town: Pittsfield
Notes:



Bethany Community Services, Inc.: Mission Towers

Map of Locations

Project Group Summary:

Housing Operator: Bethany Communities

Housing Operator Website: bethanycommunities.org

Total Units: 117

Total Buildings: 1

Town: Haverhill

Notes:



broadband.masstech.org/retrofit

Boston Housing Authority: Hassan Apartments, MLK Towers, Codman

Map of Locations:

Project Group Summary:

Housing Operator: Boston Housing Authority

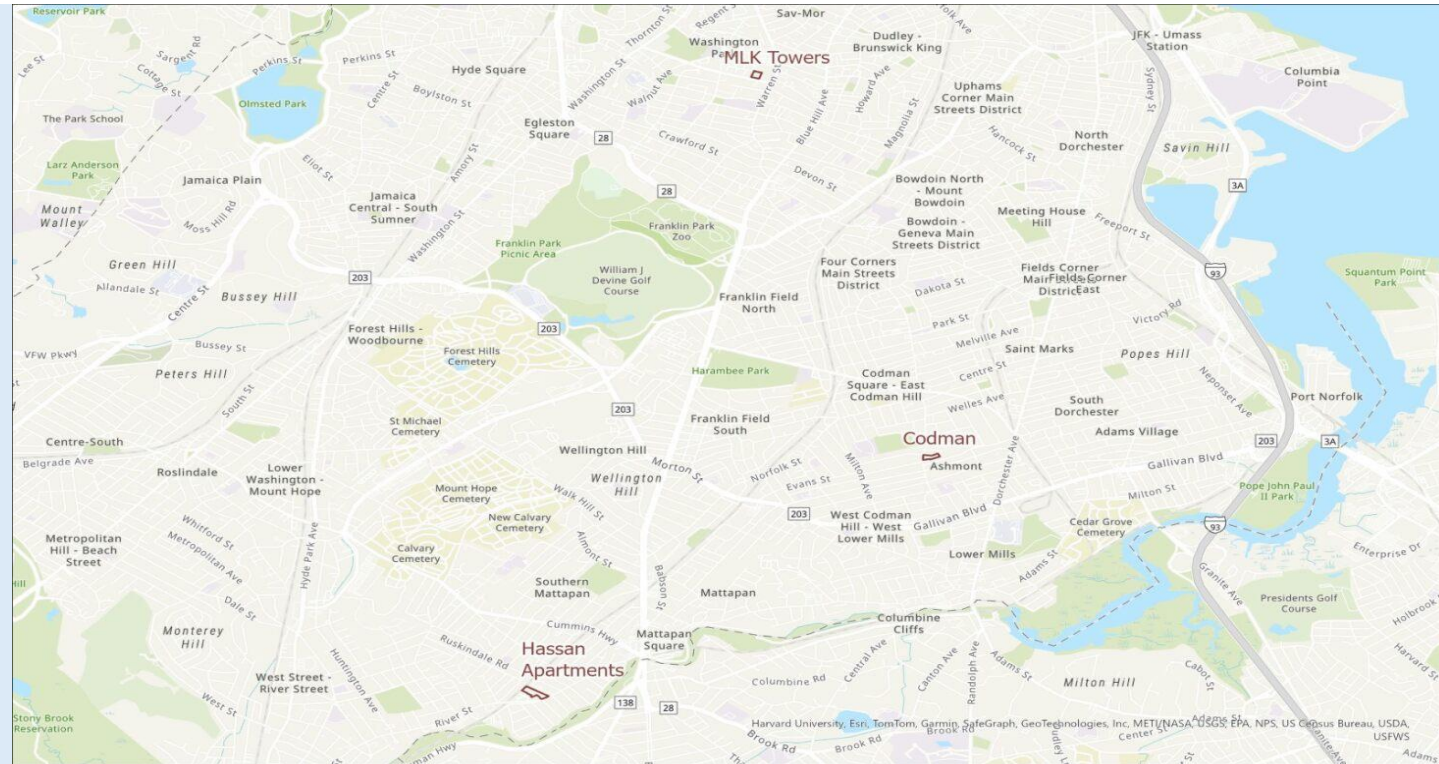
Housing Operator Website: bostonhousing.org

Total Units: 223

Total Buildings: 3

Town: Boston

Notes: BHA will only consider applicants that offer an open access network (as defined in section 2 of the RFP) service option for these properties. Specifically, the Authority is interested in proposals that include, advance or are otherwise compatible with conduit, network closets and other related infrastructure spaces that physically allow multiple providers to extend networks to the unit level



broadband.masstech.org/retrofit

Boston Housing Authority: Peabody/Englewood, Torre Unidad, Washington Manor

Map of Locations:

Project Group Summary:

Housing Operator: Boston Housing Authority

Housing Operator Website: bostonhousing.org

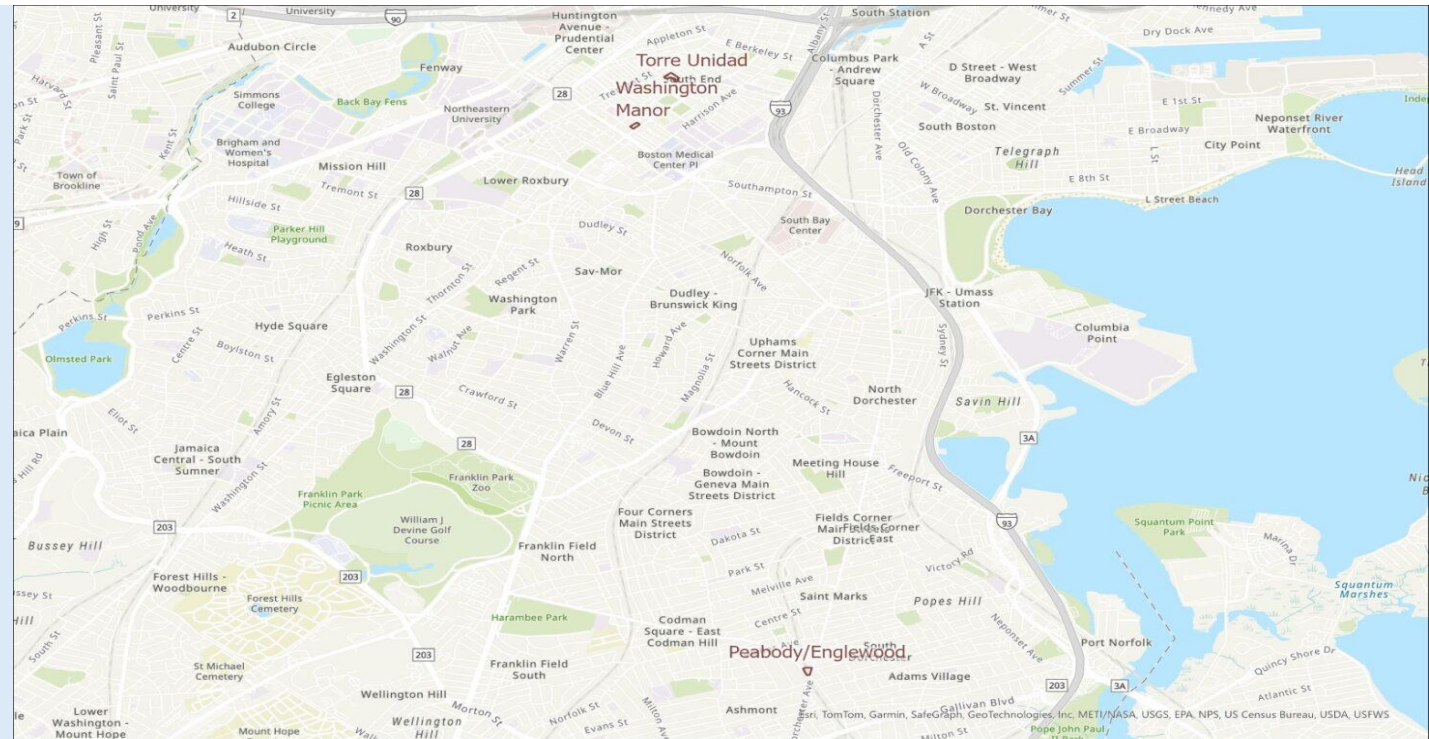
Total Units: 376

Total Buildings: 3

Town: Boston

Notes: BHA will only consider applicants that offer an open access network (as defined in section 2 of the RFP) service option for these properties.

Specifically, the Authority is interested in proposals that include, advance or are otherwise compatible with conduit, network closets and other related infrastructure spaces that physically allow multiple providers to extend networks to the unit level



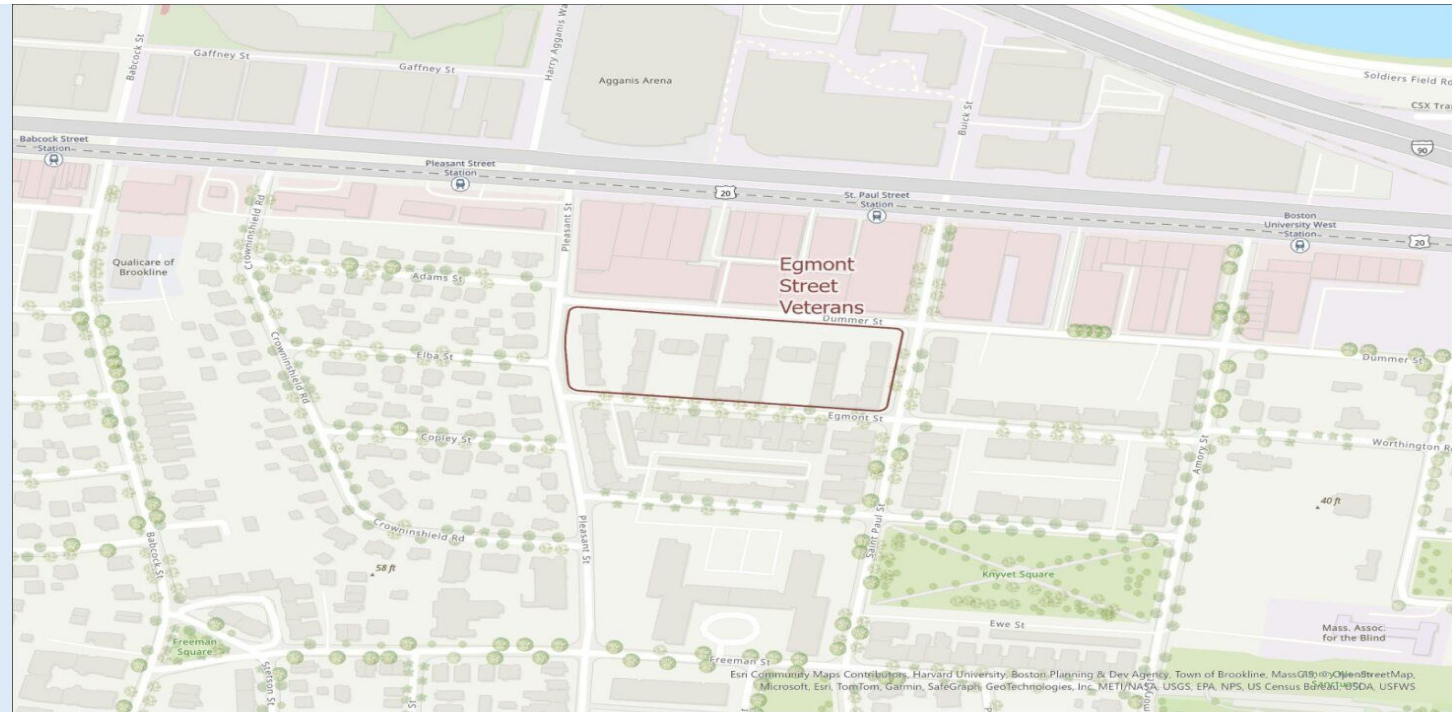
broadband.masstech.org/retrofit

Brookline Housing Authority: Egmont Street Veterans

Map of Locations:

Project Group Summary:

Housing Operator: Brookline Housing Authority
Housing Operator Website: brooklinehousing.org
Total Units: 120
Total Buildings: 6
Town: Brookline
Notes: 3 handicap units are 1 story



broadband.masstech.org/retrofit

Caleb Group: Mohawk Forest

Map of Locations:

Project Group Summary:

Housing Operator: Caleb Group

Housing Operator Website: thecalebgroup.org

Total Units: 190

Total Buildings: 1

Town: North Adams

Notes:



broadband.masstech.org/retrofit

Caleb Group: The Sirk Building

Map of Locations:

Project Group Summary:

Housing Operator: Caleb Group

Housing Operator Website: thecalebgroup.org

Total Units: 46

Total Buildings: 1

Town: Lowell

Notes:



broadband.masstech.org/retrofit

Carr Properties: Seniority House, Highland House, Independence House South, Costello House

Map of Locations:

Project Group Summary:

Housing Operator: Carr Properties

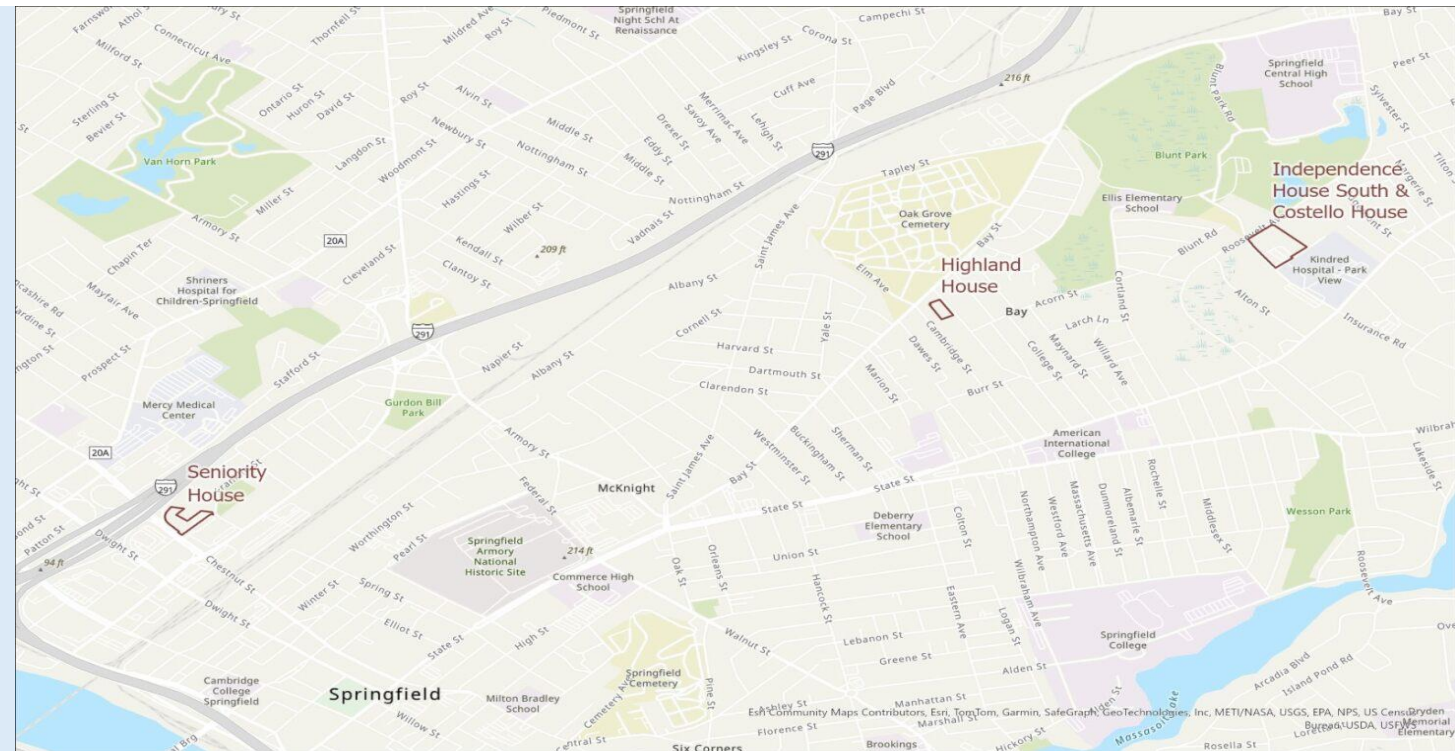
Housing Operator Website: carrpropertymgmt.com

Total Units: 421

Total Buildings: 5

Town: Springfield

Notes:



Coalition for a Better Acre: Acre High School LLC, Unity Place LLC, St Joseph's School Apartments

Map of Locations:

Project Group Summary

Housing Operator: Coalition for a Better Acre

Website: coalitionforabetteracre.org

Total Units: 60

Total Buildings: 3

Town: Lowell

Notes: CBA has recently, in partnership with UMass Lowell, been offering community members computer literacy classes. Participants additionally are able to keep the devices after completing the class. Pairing this initiative with this program would be ideal for residents.



broadband.masstech.org/retrofit

Coalition for a Better Acre: Carriage Place, Gorham Street - Phase I

Map of Locations:

Project Group Summary:

Housing Operator: Coalition for a Better Acre

Website: coalitionforabetteracre.org

Total Units: 48

Total Buildings: 2

Town: Lowell

Notes: CBA has recently, in partnership with UMass Lowell, been offering community members computer literacy classes. Participants additionally are able to keep the devices after completing the class. Pairing this initiative with this program would be ideal for residents.



broadband.masstech.org/retrofit

Coalition for a Better Acre: Gerson Building, Welcome Home

Map of Locations:

Project Group Summary:

Housing Operator: Coalition for a Better Acre

Website: coalitionforabetteracre.org

Total Units: 71

Total Buildings: 4

Town: Haverhill

Notes: CBA has recently, in partnership with UMass Lowell, been offering community members computer literacy classes. Participants additionally are able to keep the devices after completing the class. Pairing this initiative with this program would be ideal for residents.



broadband.masstech.org/retrofit

Coalition for a Better Acre: Liberty Square Apartments, Triangle Rental Apartments

Map of Locations:

Project Group Summary

Housing Operator: Coalition for a Better Acre

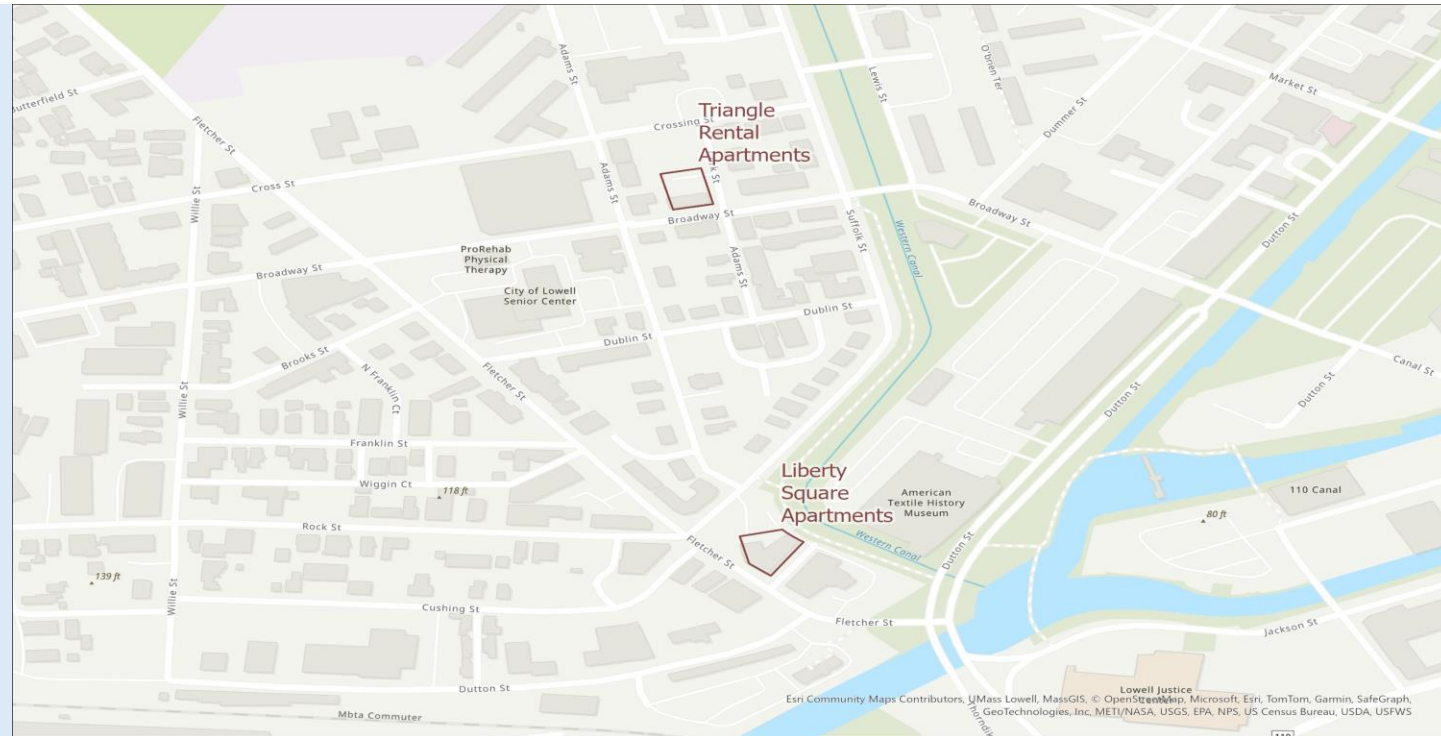
Website: coalitionforabetteracre.org

Total Units: 59

Total Buildings: 2

Town: Lowell

Notes: CBA has recently, in partnership with UMass Lowell, been offering community members computer literacy classes. Participants additionally are able to keep the devices after completing the class. Pairing this initiative with this program would be ideal for residents.



broadband.masstech.org/retrofit

Coalition for a Better Acre: New Lowell North Canal Apartments, Merrimack Street Housing, 555 Merrimack

Map of Locations:

Project Group Summary:

Housing Operator: Coalition for a Better Acre

Website: coalitionforabetteracre.org

Total Units: 306

Total Buildings: 31

Town: Lowell

Notes: CBA has recently, in partnership with UMass Lowell, been offering community members computer literacy classes. Participants additionally are able to keep the devices after completing the class. Pairing this initiative with this program would be ideal for residents.



broadband.masstech.org/retrofit

Codman Square NDC: 157 Washington, Whittier Place

Map of Locations

Project Group Summary

Housing Operator: Codman Square NDC

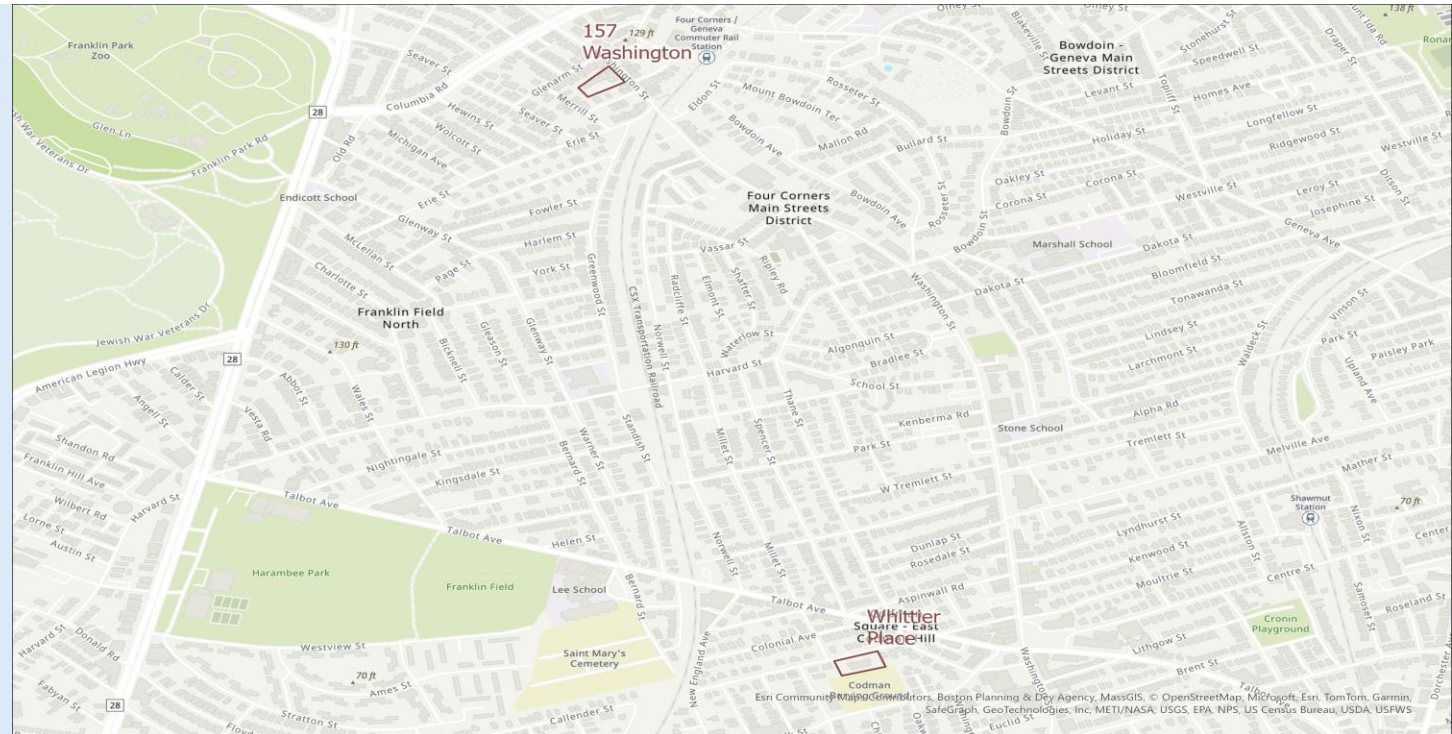
Housing Operator Website: csndc.com

Total Units: 68

Total Buildings: 7

Town: Boston

Notes:



broadband.masstech.org/retrofit

Dorchester Bay Economic Development Corporation: Dudley Village North, Quincy Heights, Uphams Corner, Glendale Apartments, and Geneva Apartments

Map of Locations:

Project Group Summary:

Housing Operator: Dorchester Bay Economic Development Corporation

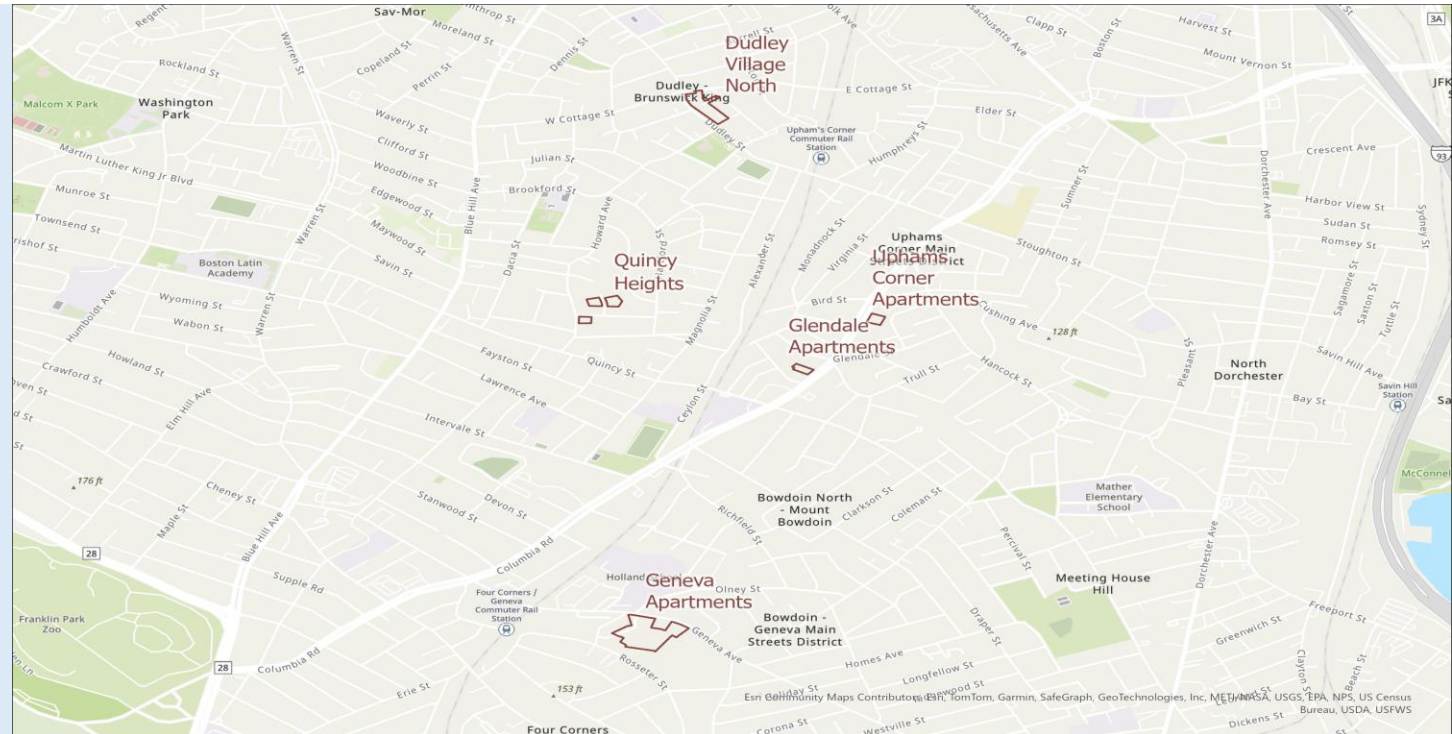
Housing Operator Website: dbedc.org

Total Units: 370

Total Buildings: 76

Town: Dorchester

Notes:



broadband.masstech.org/retrofit

Just a Start: Rindge Apartments

Map of Locations:

Project Group Summary:

Housing Operator: Just a Start

Housing Operator Website: justastart.org

Total Units: 273

Total Buildings: 1

Town: Cambridge

Notes: We are interested in options that remain cost-effective for residents and/or owner.



broadband.masstech.org/retrofit

MBI
MASSACHUSETTS
BROADBAND INSTITUTE


at the MassTech
Collaborative

NOAH CDC: Coppersmith Village, Coppersmith Village Townhomes, Coppersmith Village Apartments

Map of Locations:

Project Group Summary:

Housing Operator: NOAH CDC

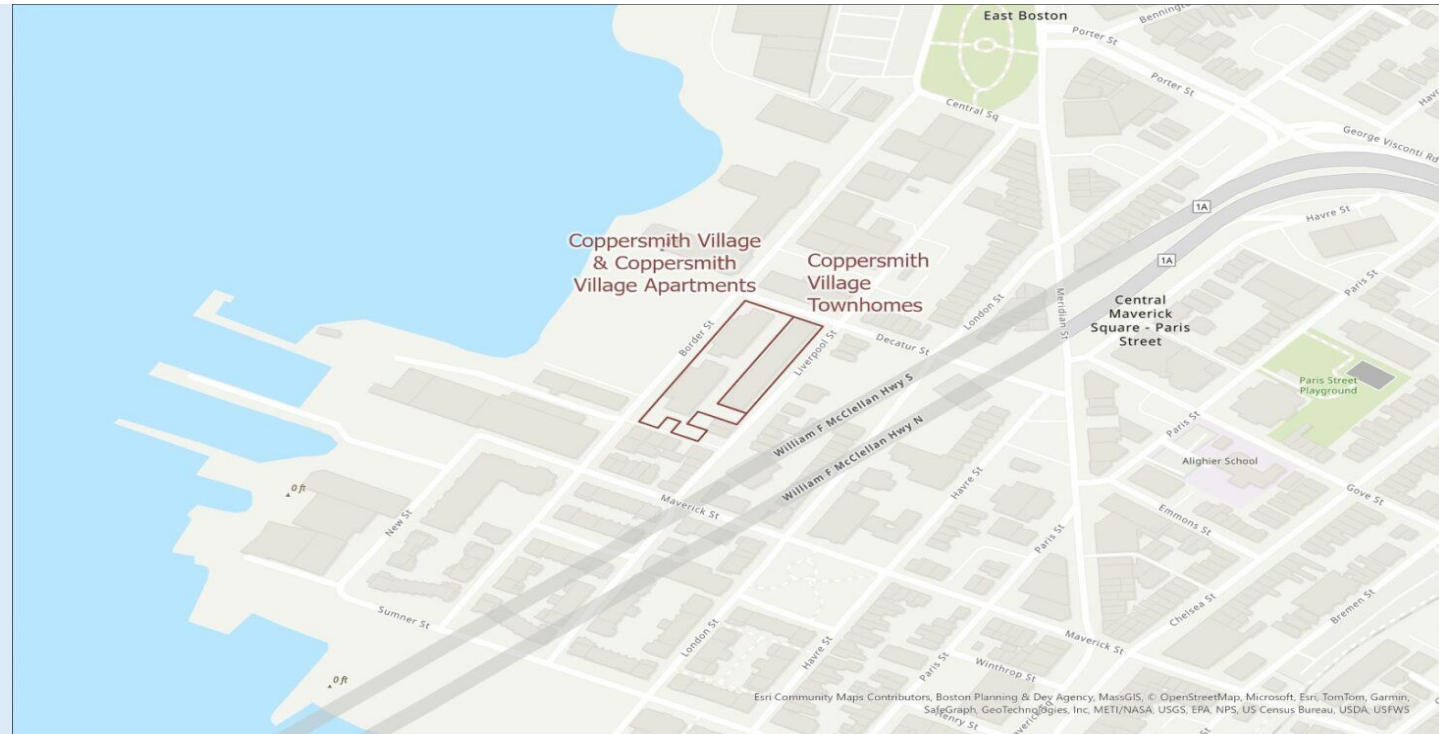
Housing Operator Website: noahcdc.org

Total Units: 127

Total Buildings: 4

Town: East Boston

Notes:



broadband.masstech.org/retrofit

NOAH CDC: Siochain Properties 1, Siochain Properties 2, Shalom Properties 1, Shalom Properties 2, Shalom Properties 3

Map of Locations:

Project Group Summary:

Housing Operator: NOAH CDC

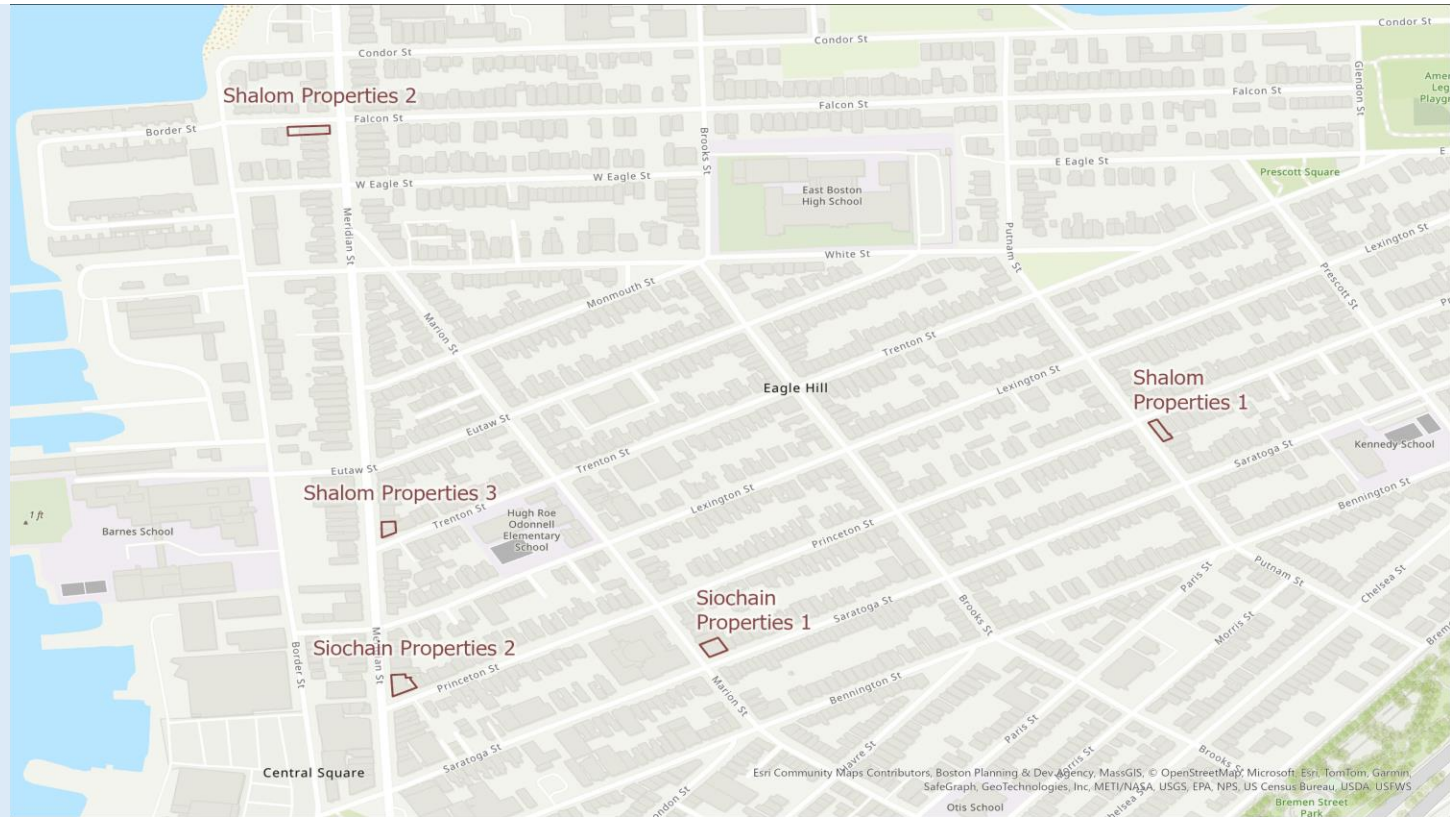
Housing Operator Website: noahcdc.org

Total Units: 24

Total Buildings: 5

Town: East Boston

Notes:



broadband.masstech.org/retrofit

Norwood Housing Authority: Willowood

Map of Locations:

Project Group Summary:

Housing Operator: Norwood Housing Authority

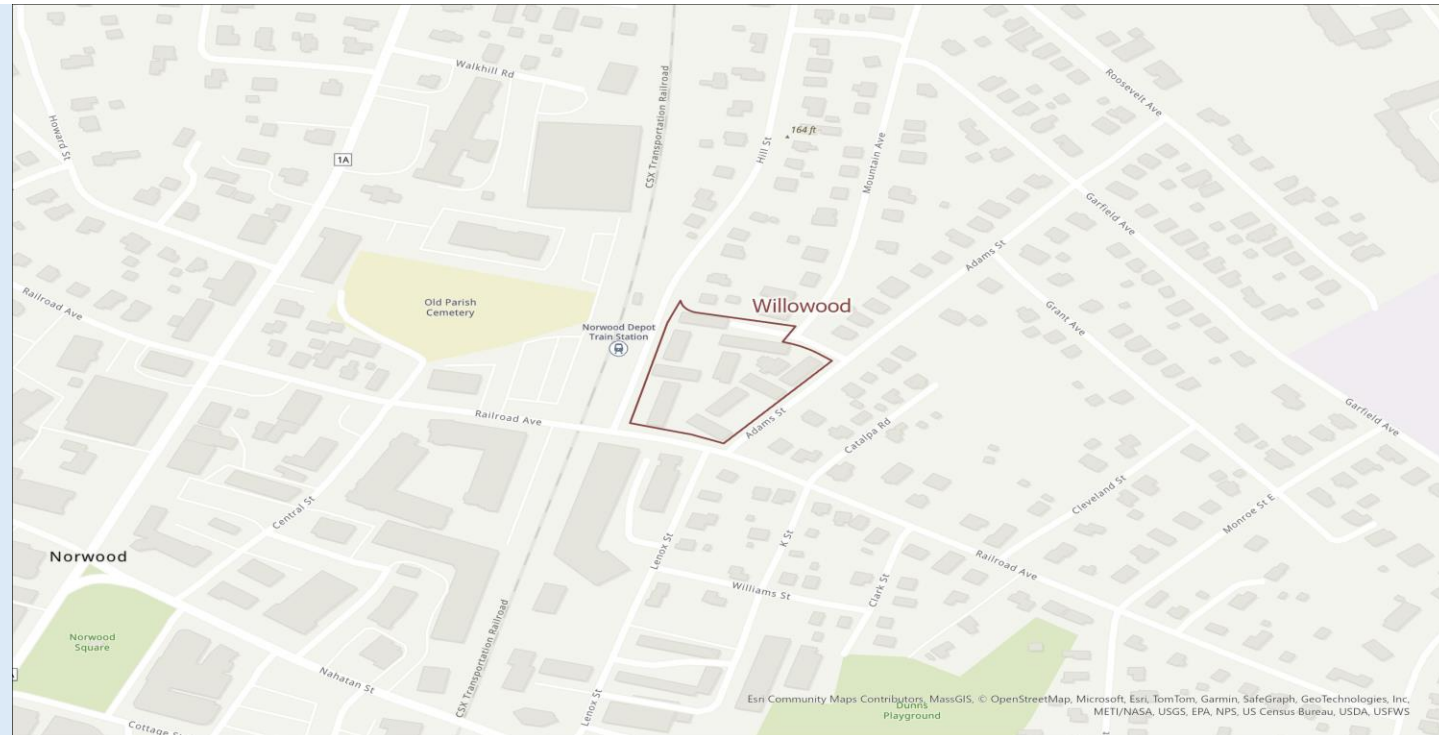
Housing Operator Website: norwoodha.org

Total Units: 86

Total Buildings: 11

Town: Norwood

Notes:



Pittsfield Housing Authority: Columbia Arms, Christopher Arms, Francis Plaza, Providence Court

Map of Locations:

Project Group Summary:

Housing Operator: Pittsfield Housing Authority

Housing Operator

Website: <https://pittsfieldhousing.org/>

Total Units: 258

Total Buildings: 21

Town: Pittsfield

Notes:



broadband.masstech.org/retrofit

Pittsfield Housing Authority: Rose Manor

Map of Locations:

Project Group Summary:

Housing Operator: Pittsfield Housing Authority

Website: <https://pittsfieldhousing.org/>

Total Units: 152

Total Buildings: 17

Town: Pittsfield

Notes:



Preservation of Affordable Housing (POAH): Bay Meadow Apartments

Map of Locations

Project Group Summary

Housing Operator: Preservation of Affordable Housing (POAH)

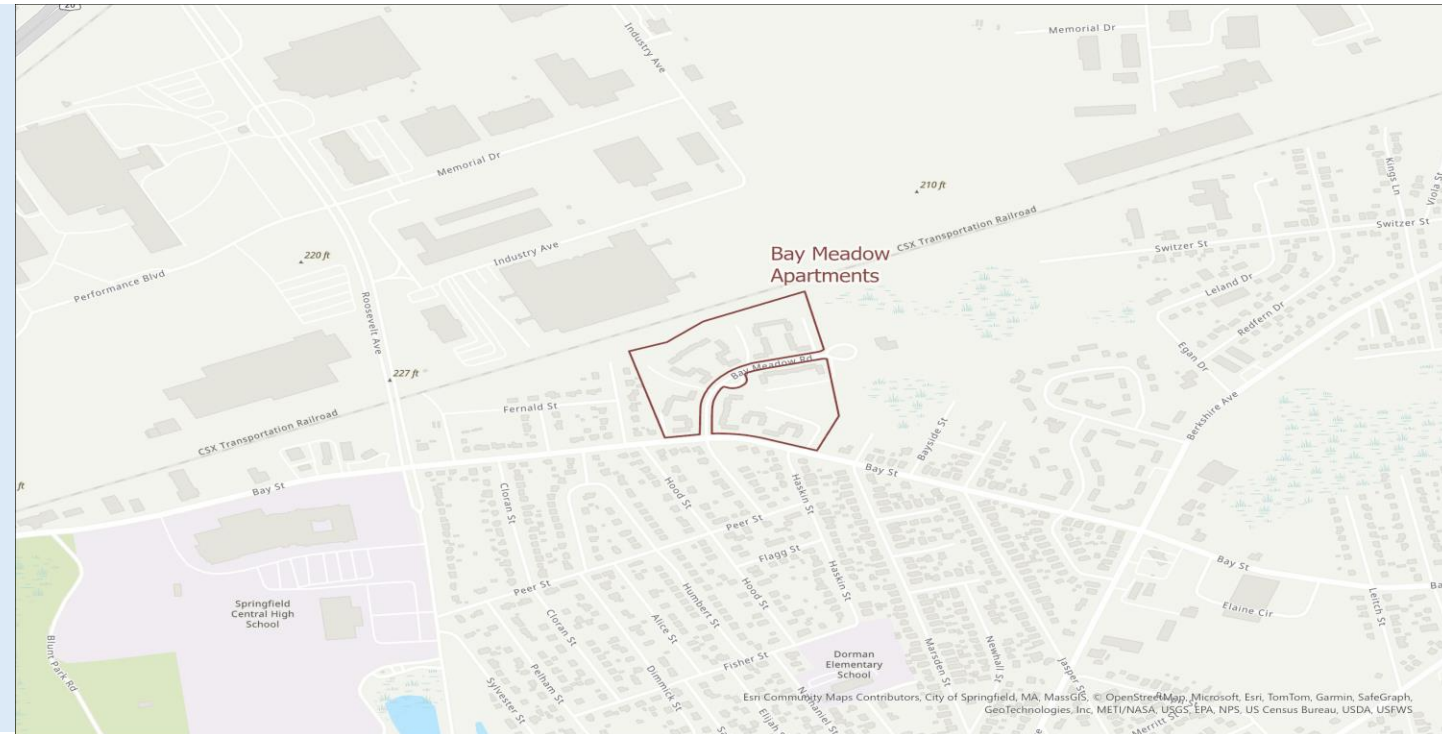
Housing Operator Website: poah.org

Total Units: 148

Total Buildings: 13

Town: Springfield

Notes:



broadband.masstech.org/retrofit

Preservation of Affordable Housing (POAH): Temple Landing

Map of Locations:

Project Group Summary

Housing Operator: Preservation of Affordable Housing (POAH)

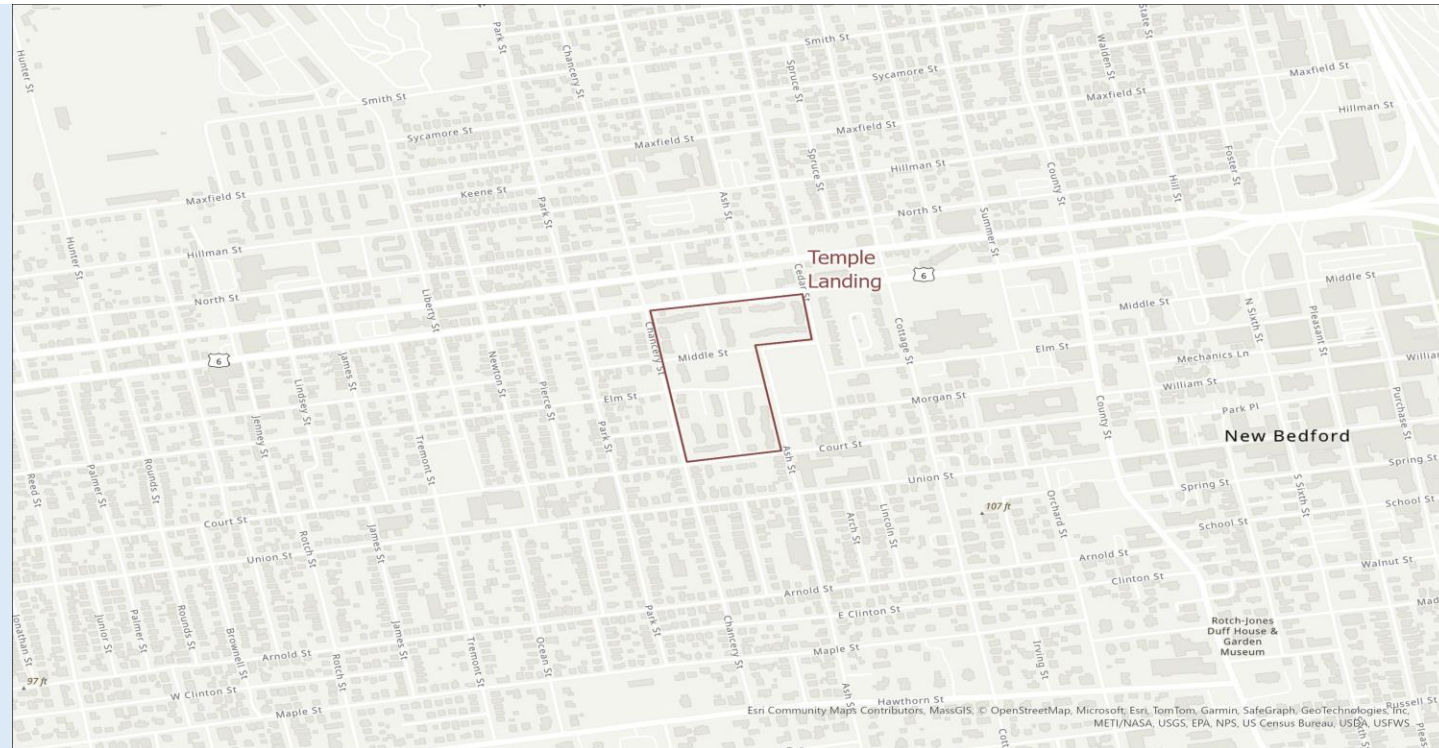
Housing Operator Website: poah.org

Total Units: 173

Total Buildings: 23

Town: New Bedford

Notes:



broadband.masstech.org/retrofit

MBI
MASSACHUSETTS
BROADBAND INSTITUTE


at the MassTech
Collaborative

Somerville Housing Authority: Bryant Manor

Map of Locations:

Project Group Summary:

Housing Operator: Somerville Housing Authority

Housing Operator Website: sha-web.org

Total Units: 134

Total Buildings: 1

Town: Somerville

Notes:



Somerville Housing Authority: Capen Court, Waterworks

Map of Locations:

Project Group Summary:

Housing Operator: Somerville Housing Authority

Housing Operator Website: sha-web.org

Total Units: 125

Total Buildings: 2

Town: Somerville

Notes:



broadband.masstech.org/retrofit

Somerville Housing Authority: Corbett Apartments

Map of Locations:

Project Group Summary

Housing Operator: Somerville Housing Authority

Housing Operator Website: sha-web.org

Total Units: 100

Total Buildings: 2

Town: Somerville

Notes:



broadband.masstech.org/retrofit

Somerville Housing Authority: Mystic River / Mystic View

Map of Locations:

Project Group Summary:

Housing Operator: Somerville Housing Authority

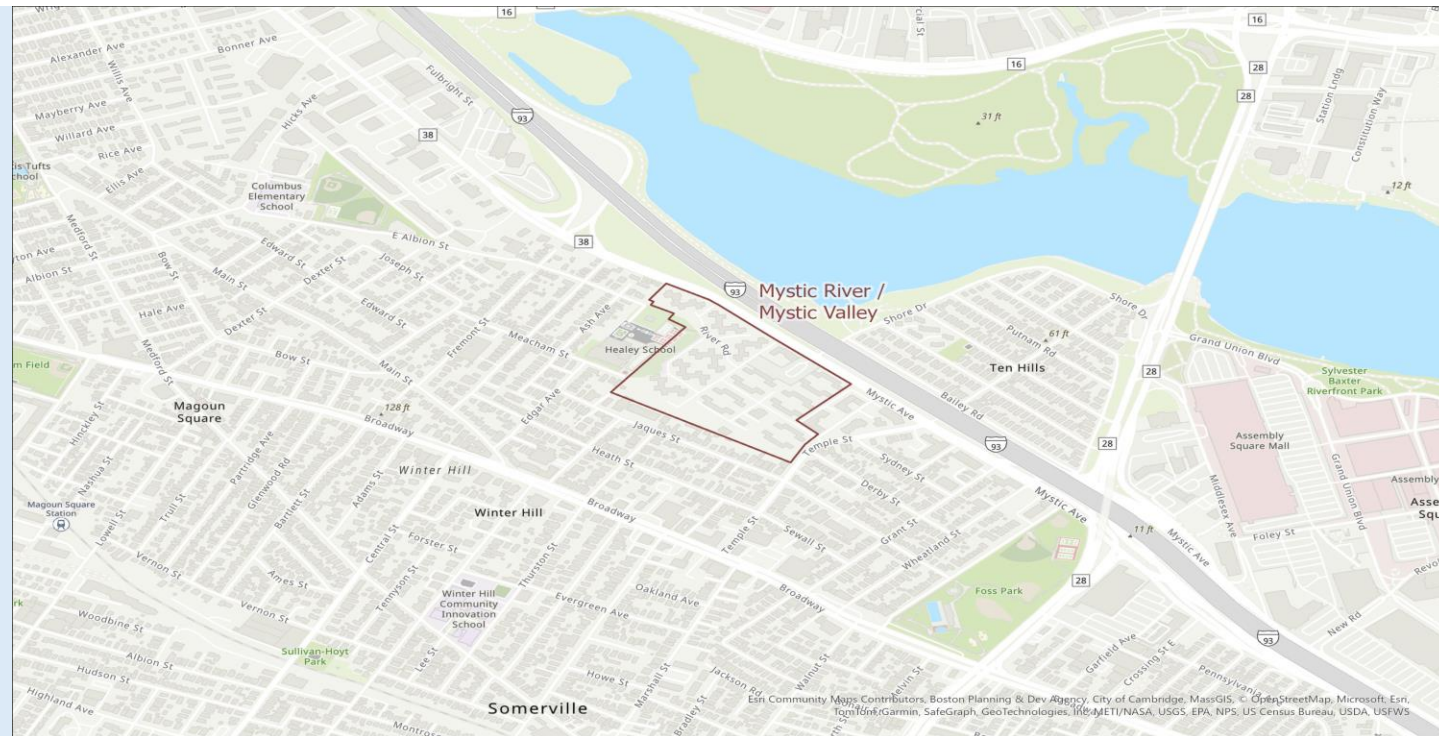
Housing Operator Website: sha-web.org

Total Units: 455

Total Buildings: 16

Town: Somerville

Notes: The Somerville Housing Authority requests that any applicant serving this property provide free WiFi at the on site community center located at 530 Mystic Ave



broadband.masstech.org/retrofit

The Schochet Company: The Weldon

Map of Locations:

Project Group Summary

Housing Operator: The Schochet Company

Housing Operator Website: schochet.com

Total Units: 105

Total Buildings: 1

Town: Greenfield

Notes:

